
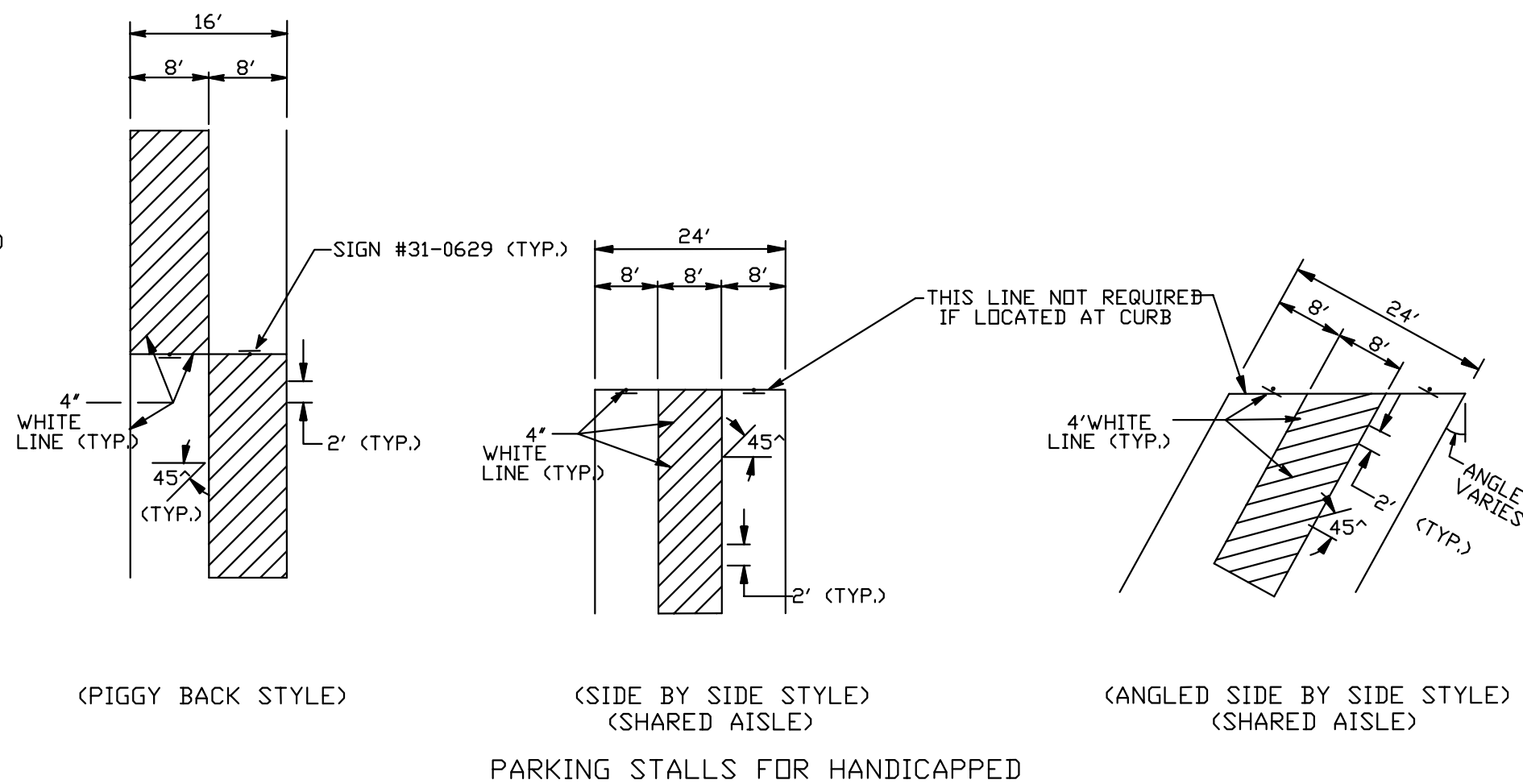
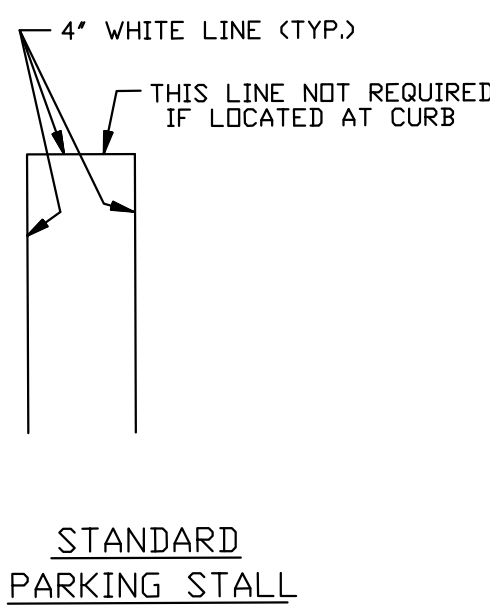
[illegible]

R1-1  
✱





LEGEND - WHITE  
BACKGROUND - RED

AREA	SIZE	CONN.	#	POSTS	ALUM. THK.
(SQ. FT.)	(INCHES)	D.T.			
3.31	24	31-0536	1		.080
5.19	30	31-0552	1		.080
7.98	36	31-0553	1		.080
13.3	48	31-0557	2		.100



TO MY KNOWLEDGE AND BELIEF THIS MAP IS SUBSTANTIALLY  
CORRECT AS NOTED HEREON.

ROBERT L. DOANE, JR.  
CONN. P.E. & L.S. LIC. NO. 11463



DETAILS & NOTES  
MAP 180 LOT 113 & MAP 180 LOT 174

**DOANE-COLLINS ENGINEERING ASSOCIATES, LLC**  
CIVIL ENGINEERING & LAND SURVEYING  
P.O. BOX 113 CENTERBROOK, CT. 06409 (860)767-0138

SITE PLAN  
SETTLERS LANDING  
MULTI-FAMILY HOUSING FACILITY  
PREPARED FOR  
1961 BOSTON POST ROAD, LLC & VISTA VOCATIONAL & LIFE SKILLS CENTER, INC.  
CHAPMAN BEACH ROAD, WESTBROOK, CT.

SCALE: AS SHOWN	DATE: 02/22/14	SHEET NO.: 6 OF 6	IDENT. NO.: B0C-6 OF 7
--------------------	-------------------	----------------------	---------------------------

APPROVED BY THE TOWN OF WESTBROOK ZONING COMMISSION

-----  
ZONING CHAIRMAN

DATE \_\_\_\_\_